












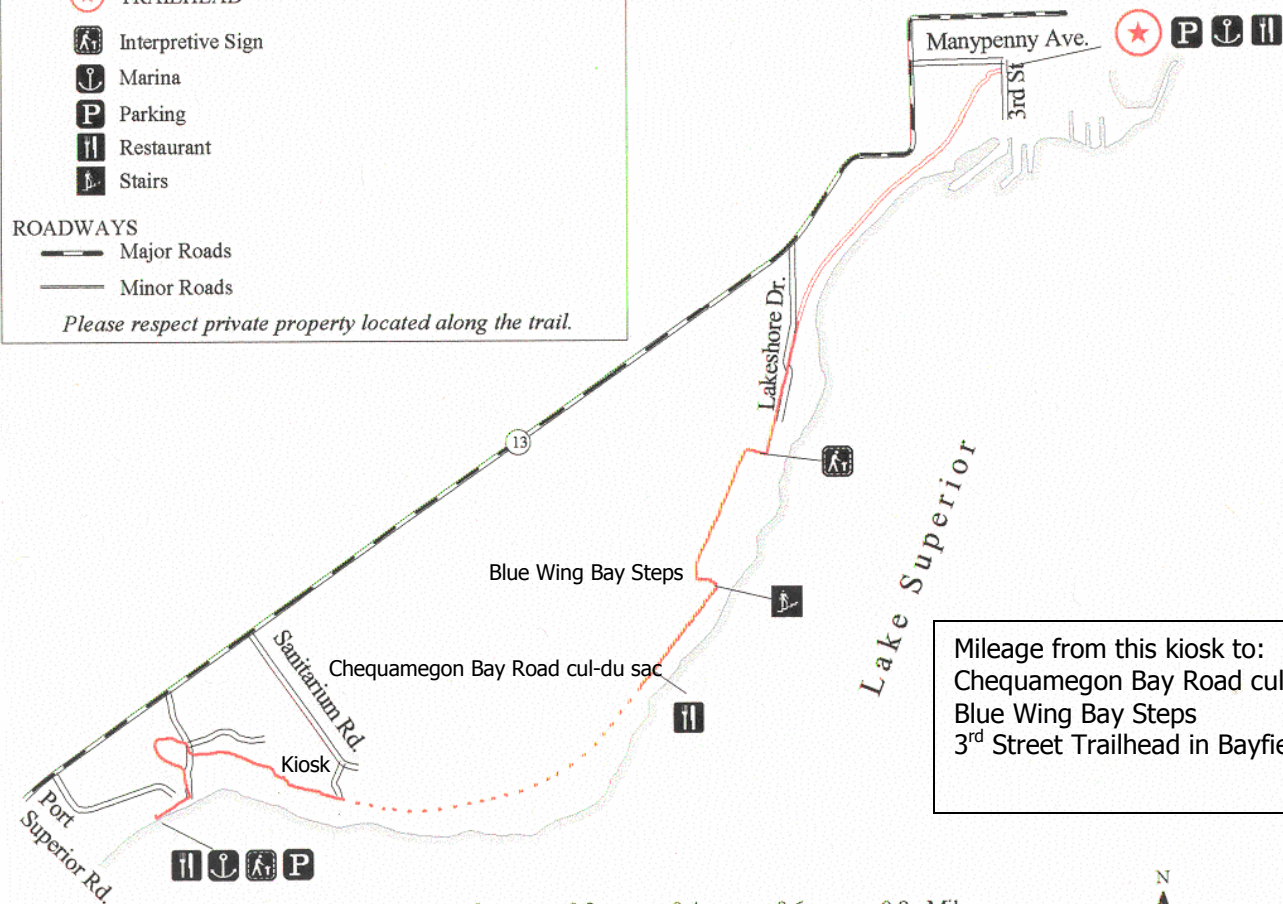
Bayfield Brownstone Trail

- TRAILS** (total length - 2.9 miles)
-  Gravel or Dirt/Wheelchair Accessible (length - .6 miles)
 -  Gravel or Dirt/Not Wheelchair Accessible (length - 1.5 miles)
 -  Proposed Trail/Not Wheelchair Accessible (length - .8 miles)

- SYMBOLS**
-  TRAILHEAD
 -  Interpretive Sign
 -  Marina
 -  Parking
 -  Restaurant
 -  Stairs

- ROADWAYS**
-  Major Roads
 -  Minor Roads

Please respect private property located along the trail.



Mileage from this kiosk to:	
Chequamegon Bay Road cul-du sac	0.6 mile
Blue Wing Bay Steps	0.9 mile
3 rd Street Trailhead in Bayfield	2.0 miles

December 2001