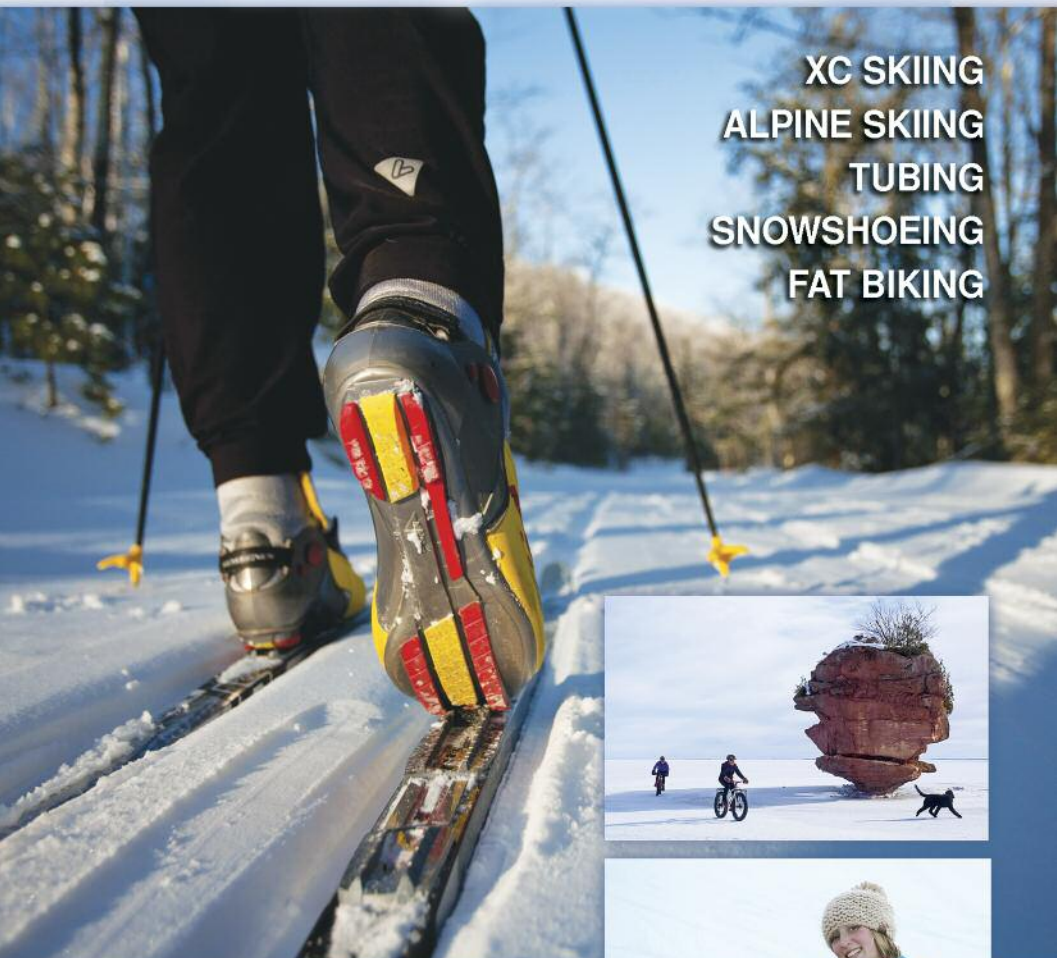


Winter Fun **TRAILS** at the Top of Wisconsin

XC SKIING
ALPINE SKIING
TUBING
SNOWSHOEING
FAT BIKING



**Ashland & Bayfield
Counties WISCONSIN**

www.travelbayfieldcounty.com
800-284-9484

Welcome!

Get out and enjoy winter! This guide will help you get started with maps and information highlighting some of the places to find trails and recreation areas at the Top of Wisconsin. With hundreds of thousands of acres of public land and beautiful scenery, this is the perfect place to play outdoors. Have fun!

To obtain specific maps and detailed information on any location, contact one of the corresponding organizations listed on the back cover.



Friends of the Lincoln Community Forest

Table of Contents

| | |
|---|----|
| ASHLAND COUNTY | 5 |
| Big Bay State Park | 5 |
| Chequamegon Bay Golf Course | 5 |
| City of Ashland Ski Trails | 5 |
| Copper Falls State Park | 5 |
| North Country National Scenic Trail | 5 |
| Northern Great Lakes Visitor Center Trails | 5 |
| Penoque Mountain Ski Trail | 6 |
| Tri-County Corridor | 6 |
| West Torch River Ski Trail | 6 |
| Veikko Ski Trail | 6 |
| MAP | 10 |
| BAYFIELD COUNTY | 10 |
| Apostle Islands National Lakeshore Mainland Trail | 9 |
| Birkebeiner Trail | 9 |
| Drummond Ski Trails | 9 |
| Drummond Woods Trail | 9 |
| Frog Bay Tribal National Park Trail | 9 |
| Iron River National Fish Hatchery Trail | 9 |
| Lincoln Community Forest Trail | 9 |
| Lost Creek Falls Walking Trail | 9 |
| Mt. Ashwabay Recreation Area | 10 |
| Namekagon Trail | 10 |
| North Country National Scenic Trail | 10 |
| North End Trail | 10 |
| Northern Great Lakes Visitor Center Trails | 10 |
| Rock Lake Trail | 10 |
| Tomahawk Lake Trail | 10 |
| Tri-County Corridor | 10 |
| Valhalla Recreation Area | 10 |
| EVENTS | 12 |

Ashland County WINTER TRAILS

1 BIG BAY STATE PARK / MADELINE ISLAND

4 mile loop. Boardwalk/
Lagoon Ridge Trail.

2 CITY OF ASHLAND SKI TRAILS

4 loops – 5 km. Most trails provide a combination of skating and classical skiing with two trails for classic only. The trails are gently rolling to flat terrain meandering through pine forest comprising several loops totaling 5km. No fee required.

3 CHEQUAMEGON BAY GOLF COURSE / ASHLAND

5 km groomed. Trail starts west of the clubhouse. When conditions permit, there is a connecting trail to the City of Ashland ski trails.

 CROSS COUNTRY SKIING

 ALPINE SKIING

 TUBING

 SNOWSHOEING

 FAT BIKING

4 COPPER FALLS STATE PARK / MELLEN

13/7 miles / 22 km – Classic /
6.5 miles / 10.5 km – Skate.
The park has trails to suit all skill levels from beginner to experienced skiers. Trails are groomed on a regular basis. 1.5 miles Snowshoeing. There are two multi-use trails at Copper Falls State Park, the Red Granite Falls Trail near the park office and the Water Falls Winter Trail at the north end of the park access road. Snowshoeing and winter hiking are also allowed off trail in the park, except on the groomed ski trails. Fee required – State Park.

5 NORTH COUNTRY NATIONAL SCENIC TRAIL

28 miles within Bayfield Co.,
12 miles within Ashland County. Fee required.

6 NORTHERN GREAT LAKES VISITOR CENTER TRAILS

1.75 miles. Easy. Snowshoes free of charge for onsite use. 40 acres of land. No fee.

7 PENOKEE MOUNTAIN SKI TRAIL

7.6 miles, two loops connecting with the North Country National Scenic Trail. Classic and Skate. No fee required.

8 TRI-COUNTY CORRIDOR

32.5 miles within Bayfield County, 5 miles within Ashland County. No fee.

9 VEIKKO SKI TRAIL / CLAM LAKE AREA

Point-to-point trail approximately 5 km. Back country ungroomed.

10 WEST TORCH RIVER SKI TRAIL / HWY 66, MELLEN

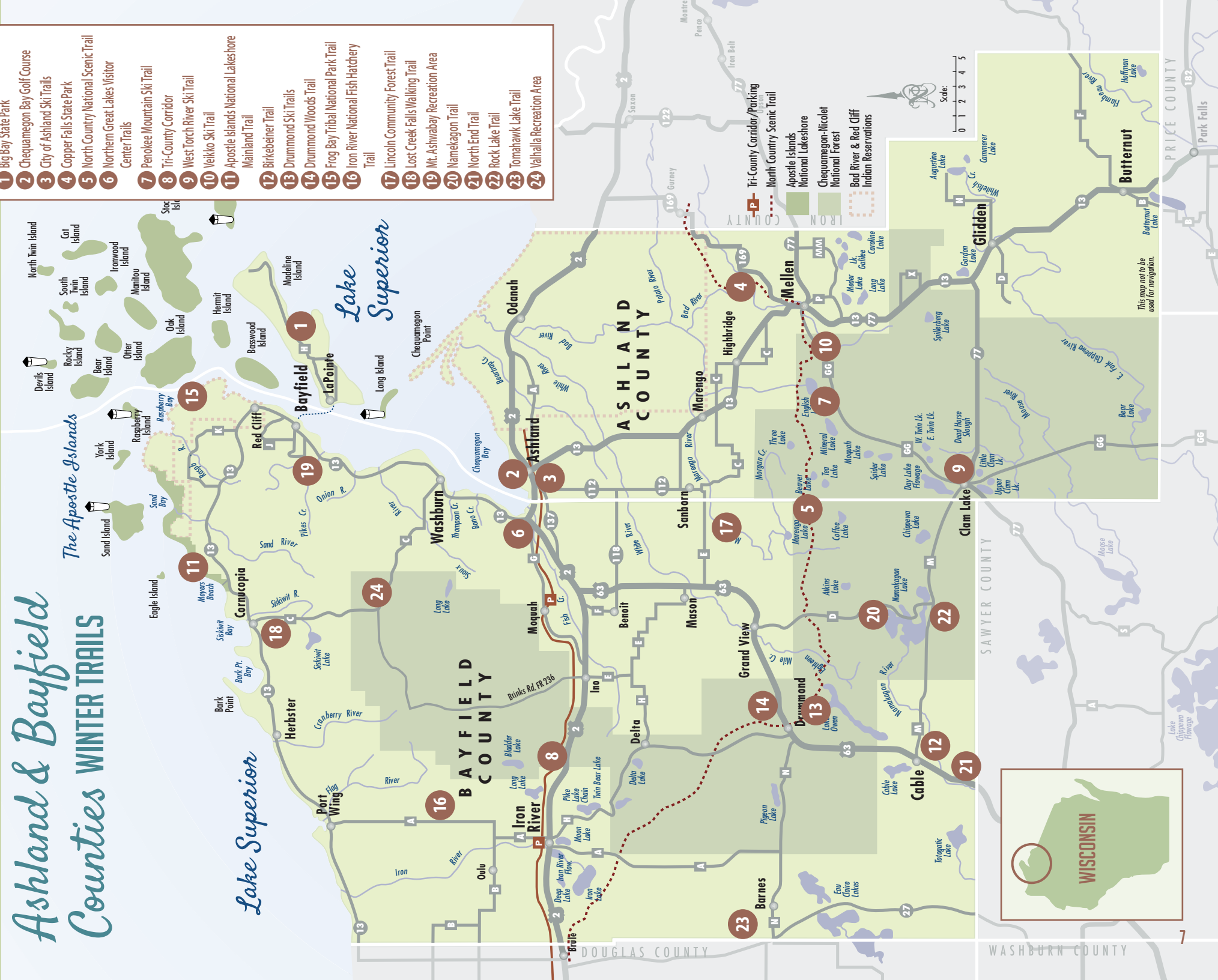
1.3, 2.7, 5.9 and 8.1 km loops. Generally flat and easy. Ungroomed.



Friends of the Lincoln Community Forest

Ashland & Bayfield Counties WINTER TRAILS

- 1 Big Bay State Park
- 2 Chequamegon Bay Golf Course
- 3 City of Ashland Ski Trails
- 4 Copper Falls State Park
- 5 North Country National Scenic Trail
- 6 Northern Great Lakes Visitor Center Trails
- 7 Penokee Mountain Ski Trail
- 8 Tri-County Corridor
- 9 West Torch River Ski Trail
- 10 Veikko Ski Trail
- 11 Apostle Islands National Lakeshore Mainland Trail
- 12 Birkebeiner Trail
- 13 Drummond Ski Trails
- 14 Drummond Woods Trail
- 15 Frog Bay Tribal National Park Trail
- 16 Iron River National Fish Hatchery Trail
- 17 Lincoln Community Forest Trail
- 18 Lost Creek Falls Walking Trail
- 19 Mt. Ashwabay Recreation Area
- 20 Namekagon Trail
- 21 North End Trail
- 22 Rock Lake Trail
- 23 Tomahawk Lake Trail
- 24 Valhalla Recreation Area



Bayfield County WINTER TRAILS

11 APOSTLE ISLANDS NATIONAL LAKESHORE MAINLAND TRAIL 

4.5 miles. Moderate to difficult. Ungroomed. Fee required.

12 BIRKEBEINER TRAIL 

Over 100 km. Easy to difficult. Fee required.

13 DRUMMOND SKI TRAILS  

Various trail lengths. The majority of the trails lay on gentle terrain. Fee required.

14 DRUMMOND WOODS TRAIL 

.75 miles. Easy. View and enjoy old-growth forest. No fee.

15 FROG BAY TRIBAL NATIONAL PARK TRAIL 

1-2 miles. Easy to moderate. Excellent views of Oak, Basswood, Hermit, Raspberry and Stockton Islands. No fee.

16 IRON RIVER NATIONAL FISH HATCHERY TRAIL  

2.5 miles. Picnic area. Easy. No fee.

17 LINCOLN COMMUNITY FOREST TRAIL   

5 miles. Nearly 3 km groomed for xc skiing, over 3 km packed and marked for snowshoeing. Easy to moderate. Pets allowed. No fee.

18 LOST CREEK FALLS WALKING TRAIL 

2 miles. Easy to moderate. The hike to the falls is through a scenic, forested area and goes over a few bridges. This trail has been recently improved with signage. No fee.

19 MT. ASHWABAY RECREATION AREA    

Various trail lengths, 25 miles/40 km total. Easy to expert. A large network of trails on contiguous, private county and state land. Fee required.

20 NAMEKAGON TRAIL  

Various trail lengths, 7 km total. Easy. Fee required.

5 NORTH COUNTRY NATIONAL SCENIC TRAIL 

28 miles within Bayfield County, 12 miles within Ashland County. Part of the 4,600-mile trail, passing through Porcupine Lake Wilderness and Rainbow Lake Wilderness. Fee required.

21 NORTH END TRAIL  

5 miles/12 km. Easy to moderate. Trails wander over small hills and glacial ridges through a scenic forest with a warming cabin near the trailhead. Fee required.

6 NORTHERN GREAT LAKES VISITOR CENTER TRAILS 

1.75 miles. Easy. Snowshoes free of charge for onsite use. 40 acres of land. No fee.

22 ROCK LAKE TRAIL 

Various trail lengths. Moderate to advanced. Located in a picturesque area of rolling glacial hills. No fee.

23 TOMAHAWK LAKE TRAIL 






5.2 miles/8.4 km. Easy to moderate. Feel free to build a fire during the winter and bring a lunch! No fee.

8 TRI-COUNTY CORRIDOR  

32.5 miles within Bayfield County, 5 miles within Ashland County. No fee.

24 VALHALLA RECREATION AREA  

Various trail lengths, 21.3 miles/36 km total. Easy to moderate. With rolling hills, trails meander through hardwood and pine forests in the Chequamegon-Nicolet National Forest. Fee required.

-  CROSS COUNTRY SKIING
-  ALPINE SKIING
-  TUBING
-  SNOWSHOEING
-  FAT BIKING

For interactive trail maps in Bayfield County, go to www.travelbayfieldcounty.com

MORE FUN ON THE TRAILS

Explore Ashland and Bayfield County's great outdoors through the **PASSPORT TO WELLNESS** initiative. Learn more about northern Wisconsin's great nature trails and its history while being healthy. Hike trails and win prizes!

Different passport options available.



Get your Wellness Passport today at:
www.bayfieldcounty.org/Passport-to-Wellness



Friends of the Lincoln Community Forest



APOSTLE ISLANDS SLED DOG RACE

Annual February Event • www.bayfield.org/aisdr



AMERICAN BIRKEBEINER SKI RACE

Annual February Event • www.birkie.com



BOOK ACROSS THE BAY

Annual February Event • www.batb.org

Visitor Information

Ashland County

**ASHLAND AREA CHAMBER OF
COMMERCE & VISITOR BUREAU**

715-682-2500 • 800-284-9484

www.visitashland.com

www.travelashlandcounty.com

**BAD RIVER BAND OF
LAKE SUPERIOR CHIPPEWA**

715-682-7111

**BUTTERNUT AREA VISITOR
& INFORMATION CENTER**

715-769-3113

www.butternutwi.com

GLIDDEN AREA DEVELOPMENT CORP.

715-264-5444

www.gliddenwi.org

**MADLINE ISLAND
CHAMBER OF COMMERCE**

715-747-2801 • 888-475-3386

www.madlineisland.com

MELLEN AREA CHAMBER OF COMMERCE

715-274-2330

www.mellenwi.com

Bayfield County

BAYFIELD COUNTY TOURISM

715-373-6125

www.travelbayfieldcounty.com

BARNES/EAU CLAIRE LAKES AREA

www.visitbarnes.com

BAYFIELD CHAMBER & VISITOR BUREAU

715-779-3335

www.bayfield.org

CABLE AREA CHAMBER OF COMMERCE

715-798-3833

www.cable4fun.com

www.drummondwi.com

**IRON RIVER AREA
CHAMBER OF COMMERCE**

715-372-8558

www.visitironriver.com

SOUTH SHORE AREA

www.visitcornucopia.com

www.herbsterwisconsin.com

www.portwingwi.com

**WASHBURN AREA
CHAMBER OF COMMERCE**

715-373-5017

www.washburnchamber.com

Regional Information

NORTHERN GREAT LAKES VISITOR CENTER

715-685-9983

www.nglvc.com

